


# Highway Map

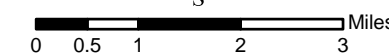
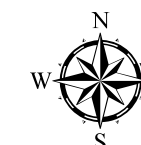


## Allegheny County

### Comprehensive Transportation Plan

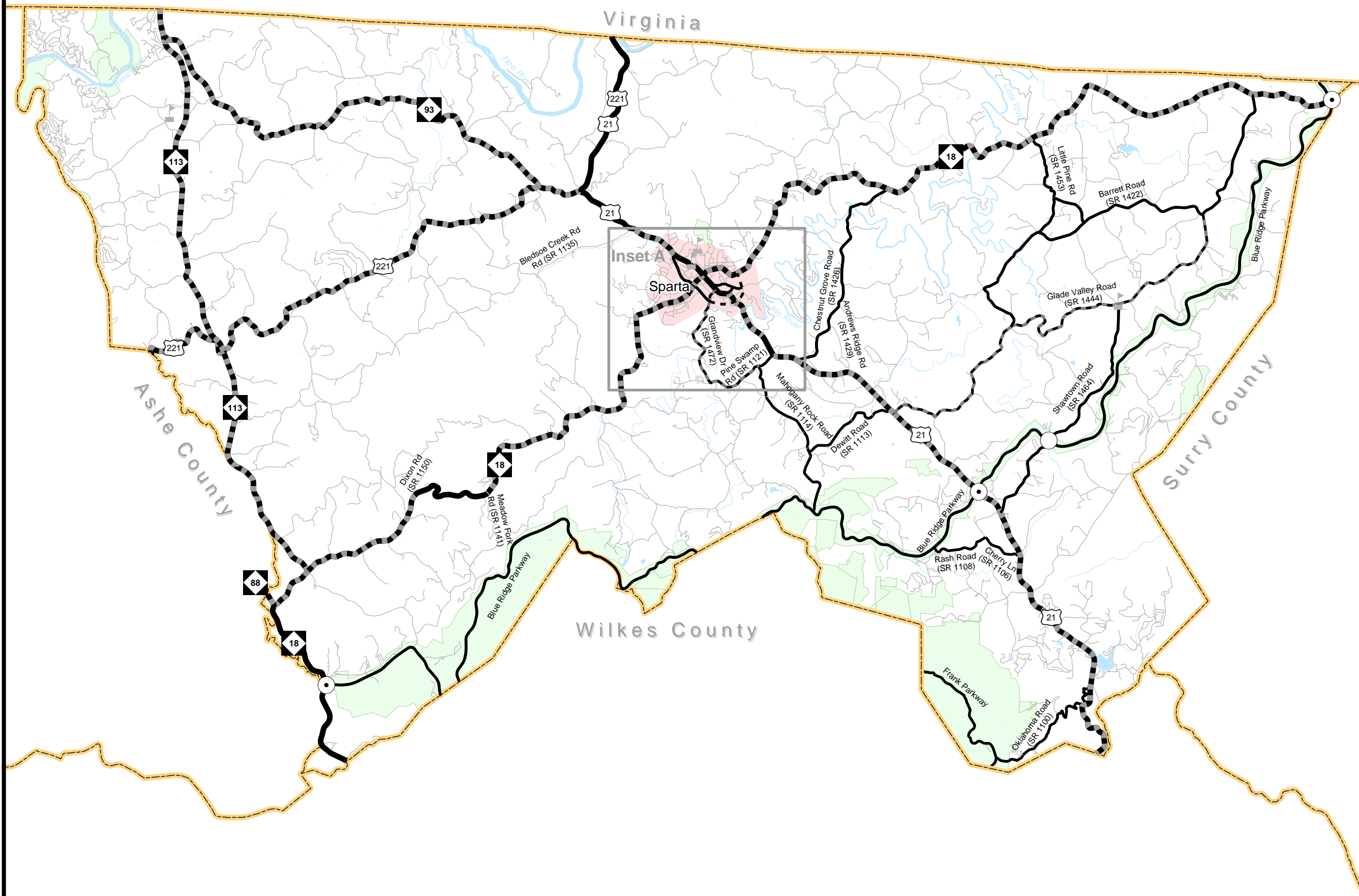
Plan date: March 28, 2012

- Freeways**
  - Existing
  - Needs Improvement
  - Recommended
- Expressways**
  - Existing
  - Needs Improvement
  - Recommended
- Boulevards**
  - Existing
  - Needs Improvement
  - Recommended
- Other Major Thoroughfares**
  - Existing
  - Needs Improvement
  - Recommended
- Minor Thoroughfares**
  - Existing
  - Needs Improvement
  - Recommended
- Interchanges**
  - Existing Interchange
  - Proposed Interchange
- Grade Separations**
  - Existing Grade Separation
  - Proposed Grade Separation



Sheet 2 of 5

Base map date: December 2, 2010  
Refer to CTP document for more details



# Highway Map (Inset A)



## Allegheny County

### Comprehensive Transportation Plan

Plan date: March 28, 2012

#### Freeways

- Existing
- Needs Improvement
- Recommended

#### Expressways

- Existing
- Needs Improvement
- Recommended

#### Boulevards

- Existing
- Needs Improvement
- Recommended

#### Other Major Thoroughfares

- Existing
- Needs Improvement
- Recommended

#### Minor Thoroughfares

- Existing
- Needs Improvement
- Recommended

- Existing Interchange
- Proposed Interchange
- Existing Grade Separation
- Proposed Grade Separation



Sheet 2A of 5

Base map date: December 2, 2010  
Refer to CTP document for more details

